

VOR/DME RWY 35

Geomatics Canada

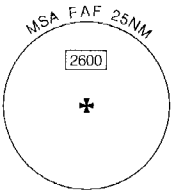
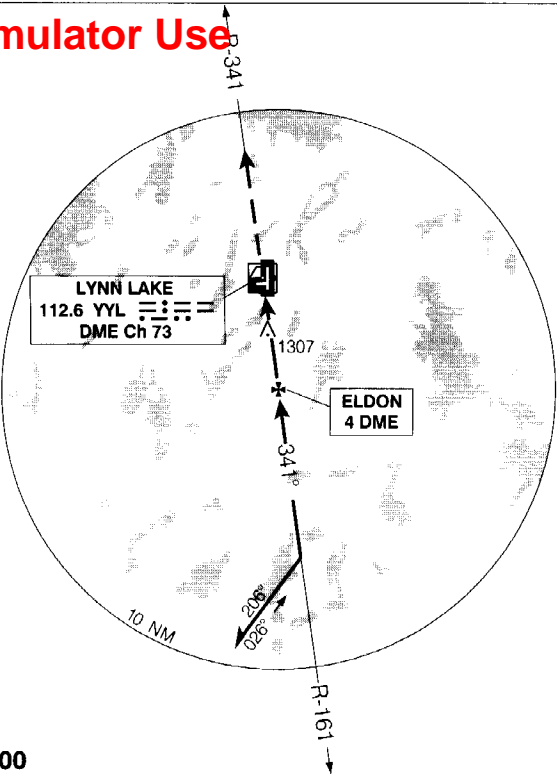
LYNN LAKE
LYNN LAKE MANITOBA

RADIO (RCO)
WINNIPEG 122.3 (MF 5 NM)

ELEV 1170
TDZE 35 1161

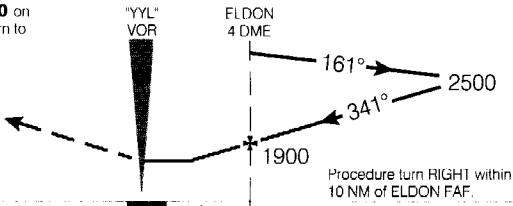
CYYL

Flight Simulator Use
Only

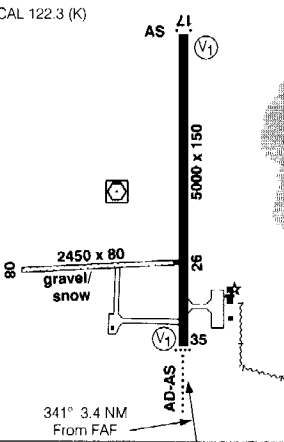


SAFE ALT 100 NM 2900

MISSED APPROACH
Climb to 2600 on
R-341. Return to
"YYL" VOR.



ARCAL 122.3 (K)



| CATEGORY | A | B | C | D |
|----------|------|-------------|-----------------|-----------------|
| VOR/DME | 1560 | (399) | 1 1/4 | |
| CIRCLING | 1680 | (510) 1 1/2 | 1680 (510) 2 | 1780 (610) 2 |
| | | | | |
| | | | | |

| | | | | | |
|---------|----|----|-----|-----|-----|
| Knots | 70 | 90 | 110 | 130 | 150 |
| Min:Sec | | | | | |

VOR/DME RWY 35

N56 51 50 W101 04 34

VAR 10° E

LYNN LAKE MANITOBA
LYNN LAKE

EFF 25 MAR 99 CHANGE TDZE VOR/DME minima