

NDB A

Geomatics Canada

ST. THERESA POINT
ST. THERESA POINT MANITOBA

NO CTL-BCST INTENTIONS ON 126.7 WITHIN
15 MIN OF ETA AND PRIOR TO DESCENT, THEN
ON MF 5 MIN PRIOR TO COMMENCING APCH

RADIO (RCO)
WINNIPEG
122.2 (MF 5 NM)

ELEV 773

Use Island Lake altimeter setting

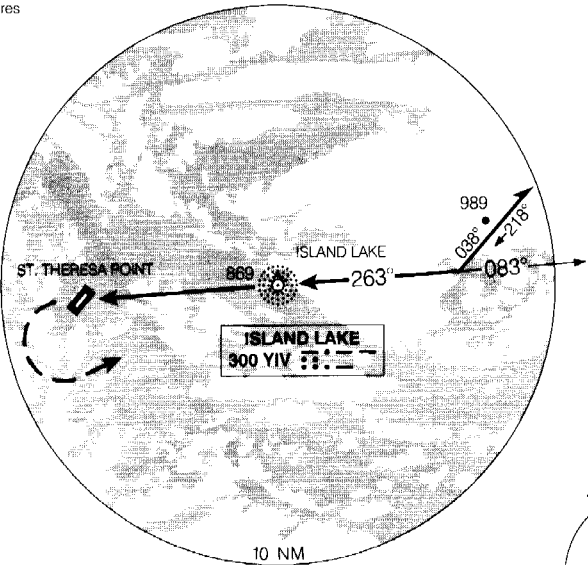
This facility also serves
Island Lake.

Portions of this procedure
overlap instrument procedures
for Island Lake.

Verify runway unobstructed
when A/G advisory
not available.

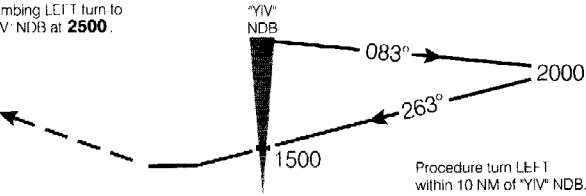
CYST

Flight Simulator Use Only

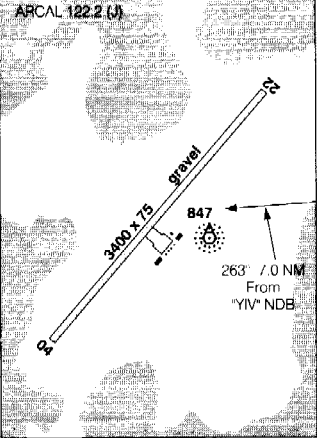


SAFE ALT 100 NM 2600

MISSED APPROACH
Climbing LEFT turn to
"YIV" NDB at 2500.



CATEGORY	A	B	C	D
CIRCLING	1280 (507) 1½	1280 (507) 2	1380 (607) 2	1380 (607) 2



From "YIV" NDB to MAP 7.0 NM					
Knots	70	90	110	130	150
Min.Sec	6:00	4:40	3:49	3:14	2:48

NDB A
EFF 8 OCT 98

N53 50.44 W94 51.07
CHANGE: Note added

VAR 3° E

ST. THERESA POINT MANITOBA
ST. THERESA POINT