

# NDB/DME or NDB RWY 23

Geomatics Canada

GILLAM  
GILLAM MANITOBA

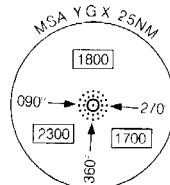
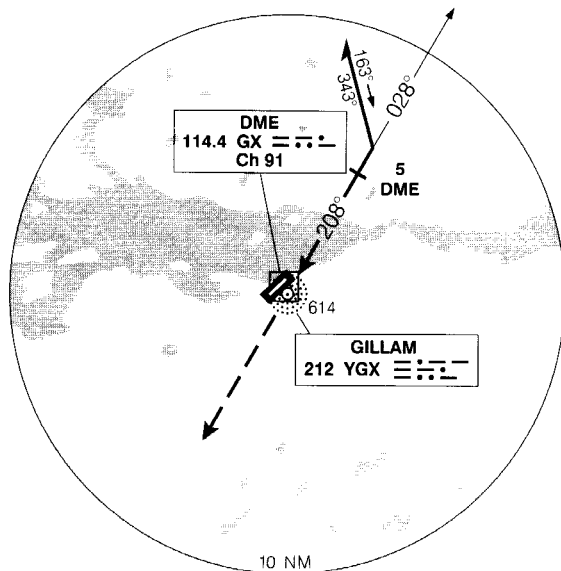
**RADIO (RCO)**  
**WINNIPEG**  
**122.1 (MF 5 NM)**

**ELEV 476**  
**TDZE 23 474**

Altimeter setting available  
limited hours.

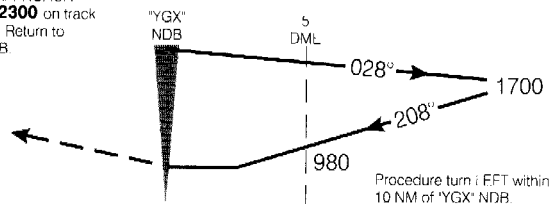
CYGX

**Flight Simulator Use Only**

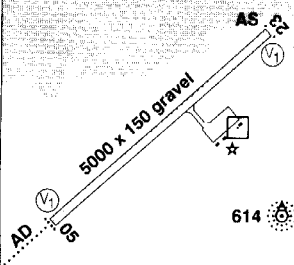


SAFE ALT 100 NM **2400**

**MISSED APPROACH**  
Climb to **2300** on track  
of **208°**. Return to  
"YGX" NDB.



**Right hand circuits Rwy 05**  
**ARCAL 122.1 (K) (see CFS)**



CATEGORY	A	B	C	D
NDB/DMF	<b>920</b>	(446)	1 ½	
NDB	<b>980</b>	(506)	1 ½	
CIRCLING	<b>980</b>	(504) 1 ½	<b>980</b>	<b>1080</b>
			(504) 2	(604) 2

Knots	70	90	110	130	150
Min/Sec					

**NDB/DME or NDB RWY 23**

EFF 24 FEB 00

CHANGE: Alt setting note; obst elev

N56 21 27 W94 42 38  
VAR 2° E

GILLAM MANITOBA

GILLAM  
NATURAL