

NDB RWY 36

Geomatics Canada

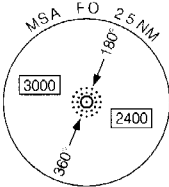
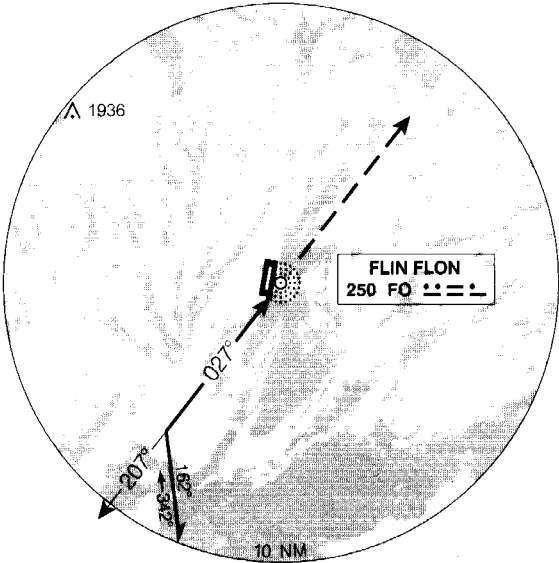
FLIN FLON
FLIN FLON MANITOBA

RADIO (RCO) WINNIPEG 122.0 (MF 5 NM)	UNICOM 122.8	ELEV 997
		TDZE 36 984

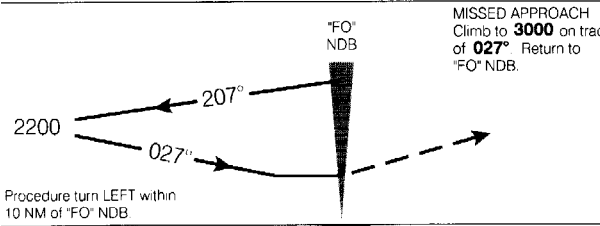
When using The Pas
altimeter setting, add
120' to all procedure
altitudes.

Flight Simulator Use Only

CYFO

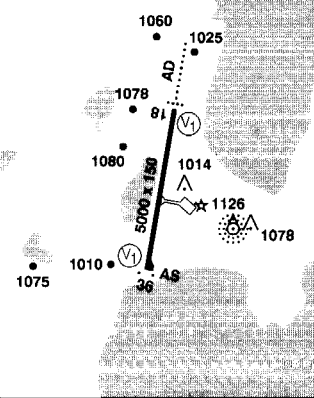


SAFE ALT 100 NM 3800



CATEGORY	A	B	C	D
NDB	1500	(516)	1 1/2	
CIRCLING	1500	(503) 1 1/2	1500 (503) 2	1600 (603) 2

ARCAL 122.0 (K) (see CFS)
Hwy 36 up 0.5%.



Knots	70	90	110	130	150
Min:Sec					

NDB RWY 36

N54 40 41 W101 40 54

VAR 11° E

FLIN FLON MANITOBA
FLIN FLON

FFF 24 FFR 00 CHANGE: Alt setting note: landing chart

© 2000 Her Majesty the Queen in Right of Canada, Department of Natural Resources
Source of Canadian Civil Aeronautical Information: © 2000 NAV CANADA